



Edenbridge Town Council



Town Clerk: Caroline Leet

Planning and Transport | 27 Jun 2022 | Full Agenda (Excludes Confidential Items)
| v:1

To Councillors: J Aldridge (*Vice-Chair*), A Baker, S Compton, M Gemmell Smith, V Jennings, A Layland (*Chair*), N Lloyd, M McArthur, S McGregor, A Read, S Sumner, B Todd.

Notice is hereby given of a Planning and Transport Committee Meeting to be held in Rickards Hall on 27 June 2022 at 7:30 pm. Members of the Committee are summoned to attend.

Members of the public are welcome to attend. To obtain details about how to attend the meeting remotely, and if you wish to comment on an agenda item, please e-mail the Town Clerk by 27 June 2022 at 9.00 am

Town Clerk
22 June 2022

To assist in the speedy and efficient dispatch of business members wishing to obtain factual information on items included on the Agenda are asked to enquire of the Town Clerk prior to the day of the meeting.

Council Meetings may be recorded. Any person intending to make recordings is advised to notify the Clerk in advance so that appropriate arrangements can be made

Agenda

1 - To Receive Apologies for Absence	3
2 - Declaration of Interests or Predetermination, including interests not already registered	3
3 - Public Questions and Statements	3
4 - To Receive, Adopt and Sign the Minutes of The Planning Committee Meeting Held on 6 June 2022 Pages 9735 to 9737	3
5 - Matters Arising Not Covered Elsewhere	3
6 - Planning Applications to Be Considered	3
6.1 - 22/01329/HOUSE - The Old Coach House Hilders Lane TN8 6LG	3
6.2 - 22/01277/FUL - Land North Of Warsop Trading Estate Hever Road TN8 5DJ	3
6.3 - 22/01280/FUL - Land South West Of Gaywood Lodge Gaywood Farm Hole Lane TN8 6SL	3
6.4 - 22/01514/HOUSE - Elphinstone Honeypot Lane TN8 6QJ	4
6.5 - 22/01440/CONVAR - Former Police Station High Street TN8 5AB	4
6.6 - 22/01141/HOUSE - New Homefield Shernden Lane Marsh Green TN8 5PR	4
6.7 - 22/01384/HOUSE - Birkholme 19 Hever Road TN8 5DH	4
6.8 - 22/00642/CONVAR - Former Library Church Street TN8 5BD	4
6.9 - 22/01574/FUL - Land Rear Of The Oast Barn Hilders Lane TN8 6LE	4
7 - For Information	4
7.1 - 22/01430/DETAIL - Bam Nuttall Ltd Station Road TN8 6HL	4
7.2 - 22/01437/DETAIL - Land North Of Newlands Delaware Farm Hever Road TN8 7LD	5
7.3 - 22/01440/CONVAR - Former Police Station High Street TN8 5AB	5
7.4 - 22/01442/DETAIL - Bam Nuttall Ltd Station Road TN8 6HL	5
7.5 - 22/01505/MMA - Rear Of The Royal British Legion Croft Hall 13 High Street TN8 5AB	5

7.6 - 22/01647/WTCA - Croft House Croft Lane TN8 5QF	5
8 - Appeals	5
8.1 - 22/00871/HOUSE - Brookside Marsh Green Road Marsh Green TN8 5QR	5
9 - SDC Planning Decisions	5
9.1 - 21/02890/FUL - Seven Acres Farm Hever Road KENT TN8 5DJ	5
9.2 - 22/00672/HOUSE - 2 School Field TN8 5RF	6
9.3 - 22/00660/LBCALT - House Main Road TN8 6SJ	6
9.4 - 22/00614/HOUSE - House Main Road TN8 6SJ	6
9.5 - 22/01030/HOUSE - 2 Albion Way TN8 6JJ	6
10 - Other Planning Business	6
10.1 - Proposed Parking Bay – Cedar Drive	6
10.2 - Parking in Wellingtonia Way	6
11 - Consultations	6
11.1 - Gatwick Airport Northern Runway Second Consultation	7
11.2 - Transport for the South East - Strategic Investment Plan Consultation (SIP)	7
12 - Other Transportation Business	7
12.1 - Road Information	7
12.1.1 - B2027 Tonbridge Road, Chiddingstone	7
12.1.2 - Highways Report	7
12.2 - Rail information	7
12.3 - Aviation information	7
13 - Press Release	7
14 - Date of Next Meeting	7
Annex 1 EDF Energy	8
Annex 2 EDF Energy	9
Annex 3 Highways Report.pdf	11

1 **To Receive Apologies for Absence**

2 **Declaration of Interests or Predetermination, including interests not already registered**

Members of the District Council wish to state that although they will be considering planning applications at this meeting they would be reconsidering them at the district level, taking into account all relevant evidence and representations there.


Members of the District Council wish to state that although they will be considering planning applications at this meeting they would be reconsidering them at the district level, taking into account all relevant evidence and representations there.

3 **Public Questions and Statements**

Members of the public, and members with prejudicial interests on items on the Agenda, may make representations, answer, ask questions and give evidence at this meeting in respect of items on the Agenda. (This is the only opportunity for members of the public to make a contribution during the meeting.)

Both public and members are limited to three minutes per person to speak and the total time designated for public questions shall not exceed fifteen minutes unless directed by the Chairman of the meeting.

4 **To Receive, Adopt and Sign the Minutes of The Planning Committee Meeting Held on 6 June 2022 Pages 9735 to 9737**


 Planning and Transport | 06 Jun 2022 v.1 | Minutes (Pages 9735 to 9737)

5 **Matters Arising Not Covered Elsewhere**

6 **Planning Applications to Be Considered**

6.1 **22/01329/HOUSE - The Old Coach House Hilders Lane TN8 6LG**

Part single, part two storey rear extension, proposed entrance porch, alterations to fenestration, removal of chimney.

 <https://pa.sevenoaks.gov.uk/online-applications/applicationDetails.do?activeTab=summary&keyVal=RBOCBTBKMYS00>

6.2 **22/01277/FUL - Land North Of Warsop Trading Estate Hever Road TN8 5DJ**

Erection of two storey semi-Independent accommodation for young adults 16+ to 25 short or long term. Associated hard and soft landscaping and parking.

 <https://pa.sevenoaks.gov.uk/online-applications/applicationDetails.do?activeTab=summary&keyVal=RBF305BKMJJ00>

6.3 **22/01280/FUL - Land South West Of Gaywood Lodge Gaywood Farm Hole Lane TN8 6SL**

Installation of 6no. glamping pods, access, drainage and biodiversity / landscaping works.

<https://pa.sevenoaks.gov.uk/online-applications/applicationDetails.do?activeTab=summary&keyVal=RBF31JBKMJP00>

6.4 **22/01514/HOUSE - Elphinstone Honeypot Lane TN8 6QJ**

Small single storey rear extension in the form of a bay window.

<https://pa.sevenoaks.gov.uk/online-applications/applicationDetails.do?activeTab=summary&keyVal=RCJTNQBKGPO00>

6.5 **22/01440/CONVAR - Former Police Station High Street TN8 5AB**

Variation of condition 14 (materials) of 19/03168/FUL.

<https://pa.sevenoaks.gov.uk/online-applications/applicationDetails.do?activeTab=summary&keyVal=RCC3Q6BK0LO00>

6.6 **22/01141/HOUSE - New Homefield Shernden Lane Marsh Green TN8 5PR**

Partial demolition of existing single Storey rear extension and erection of new rear extension and new front porch

<https://pa.sevenoaks.gov.uk/online-applications/applicationDetails.do?activeTab=summary&keyVal=RAR0BWBKLGEO0>

6.7 **22/01384/HOUSE - Birkholme 19 Hever Road TN8 5DH**

Demolition of existing garage and rear conservatory. Construction of a double storey side extension and single storey rear extension / conservatory.

<https://pa.sevenoaks.gov.uk/online-applications/applicationDetails.do?activeTab=summary&keyVal=RBZD7HBKFQ800>

6.8 **22/00642/CONVAR - Former Library Church Street TN8 5BD**

Variation of condition 4 and 6 of 14/02950/FUL to: Proposed extension to form boiler house/store. New external door to East elevation, formation of new entrance door (West); rooflights; air conditioning unit to North elevation; external free standing lighting; fencing and trellis; summer house, play equipment and bench; bicycle stand; artificial play surfaces. with amendment to parking bays and approved plans.

Amended plans to include disabled parking and cycle parking.

<https://pa.sevenoaks.gov.uk/online-applications/applicationDetails.do?activeTab=summary&keyVal=R8FB1JBK0LO00>

6.9 **22/01574/FUL - Land Rear Of The Oast Barn Hilders Lane TN8 6LE**

Demolition of an outbuilding. Erection of single storey dwelling.

<https://pa.sevenoaks.gov.uk/online-applications/applicationDetails.do?activeTab=summary&keyVal=RD46WVBKHK800>

7 **For Information**

7.1 **22/01430/DETAIL - Bam Nuttall Ltd Station Road TN8 6HL**

Details pursuant to condition 4 (lighting design) of 21/01053/FUL.

<https://pa.sevenoaks.gov.uk/online-applications/applicationDetails.do?activeTab=summary&keyVal=RC6UXEBKG3J00>

7.2 **22/01437/DETAIL - Land North Of Newlands Delaware Farm Hever Road TN8 7LD**

Details pursuant to condition 3 (lighting) subject to 21/01300/FUL

<https://pa.sevenoaks.gov.uk/online-applications/applicationDetails.do?activeTab=summary&keyVal=RC6V2FBKG3X00>

7.3 **22/01440/CONVAR - Former Police Station High Street TN8 5AB**

Variation of condition 14 (materials) of 19/03168/FUL.

<https://pa.sevenoaks.gov.uk/online-applications/applicationDetails.do?activeTab=summary&keyVal=RCC3Q6BK0L000>

7.4 **22/01442/DETAIL - Bam Nuttall Ltd Station Road TN8 6HL**

Details pursuant to condition Condition 4 (external lighting) of 21/01053/FUL

<https://pa.sevenoaks.gov.uk/online-applications/applicationDetails.do?activeTab=summary&keyVal=RCCEYJBKGBC00>

7.5 **22/01505/MMA - Rear Of The Royal British Legion Croft Hall 13 High Street TN8 5AB**

Amendment to 20/03258/FUL.

<https://pa.sevenoaks.gov.uk/online-applications/applicationDetails.do?activeTab=summary&keyVal=RCJTKTBKGP600>

7.6 **22/01647/WTCA - Croft House Croft Lane TN8 5QF**

Fell lime tree at front of property to just above ground level to treat stump to prevent re-growth. (WTCA)

<https://pa.sevenoaks.gov.uk/online-applications/applicationDetails.do?activeTab=summary&keyVal=RDH5MEBKI4400>

8 **Appeals**

8.1 **22/00871/HOUSE - Brookside Marsh Green Road Marsh Green TN8 5QR**

Description: Car port.

Appeal Type: Refusal of Planning Permission

Requested Procedure: Fast Track Appeal

Appeal Received: 10th June 2022

<https://pa.sevenoaks.gov.uk/online-applications/applicationDetails.do?activeTab=summary&keyVal=R9IKBGBKJGA00>

9 **SDC Planning Decisions**

9.1 **21/02890/FUL - Seven Acres Farm Hever Road KENT TN8 5DJ**

Enlargement of gypsy travellers site, by way of additional 5 mobile homes and 5 touring caravans.

Status: Refused

<https://pa.sevenoaks.gov.uk/online-applications/applicationDetails.do?activeTab=summary&keyVal=QYTF0KBKGIZ00>

9.2 **22/00672/HOUSE - 2 School Field TN8 5RF**

Part side single storey extension. Loft conversion works with rear dormer.

Status: Granted

<https://pa.sevenoaks.gov.uk/online-applications/applicationDetails.do?activeTab=summary&keyVal=R8J3AEBK0LO00>

9.3 **22/00660/LBCALT - House Main Road TN8 6SJ**

Removal of the existing and damaged fencing and replacement with a new brickwork wall to match the existing brick walls in the property gardens/courtyard drive.

Status: Granted

<https://pa.sevenoaks.gov.uk/online-applications/applicationDetails.do?activeTab=summary&keyVal=R8HKFZBK0LA00>

9.4 **22/00614/HOUSE - House Main Road TN8 6SJ**

Removal of the existing and damaged fencing and replacement with a new brickwork wall to match the existing brick walls in the property gardens/courtyard drive.

Status: Granted

<https://pa.sevenoaks.gov.uk/online-applications/applicationDetails.do?activeTab=summary&keyVal=R88CGTBKH8100>

9.5 **22/01030/HOUSE - 2 Albion Way TN8 6JJ**

Loft conversion with dormers.

Status: Granted

<https://pa.sevenoaks.gov.uk/online-applications/applicationDetails.do?activeTab=summary&keyVal=RA68JLBK0LO00>

10 **Other Planning Business**

10.1 **Proposed Parking Bay – Cedar Drive**

Applicant: Sevenoaks District Council – one disabled parking bay – See attached Plan

[Annex 1: PROPOSED PARKING BAY - CEDAR DRIVE.pdf](#)

10.2 **Parking in Wellingtonia Way**

See email communication with Councillors

11 **Consultations**

11.1 **Gatwick Airport Northern Runway Second Consultation**

This is consulting on updated highway designs and update to the previous Consultation

<https://www.gatwickairport.com/business-community/future-plans/northern-runway/>

11.2 **Transport for the South East - Strategic Investment Plan Consultation (SIP)**

Transport South East has launched a public consultation on their draft SIP to gather feedback and ideas from the community and key stakeholders – See link below:

<https://transportforsoutheast.uk/engagementhq.com/transport-for-the-south-east-strategic-investment-plan-consultation>

[Annex 2: Transport for the South East.pdf](#)

12 **Other Transportation Business**

12.1 **Road Information**

12.1.1 **B2027 Tonbridge Road, Chiddingstone**

Update on works on B2027 Tonbridge Road, Chiddingstone. The closure of Camp Hill has been delayed by five weeks, until Monday 25 July.

<https://seswater.co.uk/your-water/work-in-your-area/current-projects/tonbridge-road-and-camp-hill---chiddingstone-mains-replacement>

12.1.2 **Highways Report**

[Annex 3: Highways Report.pdf](#)

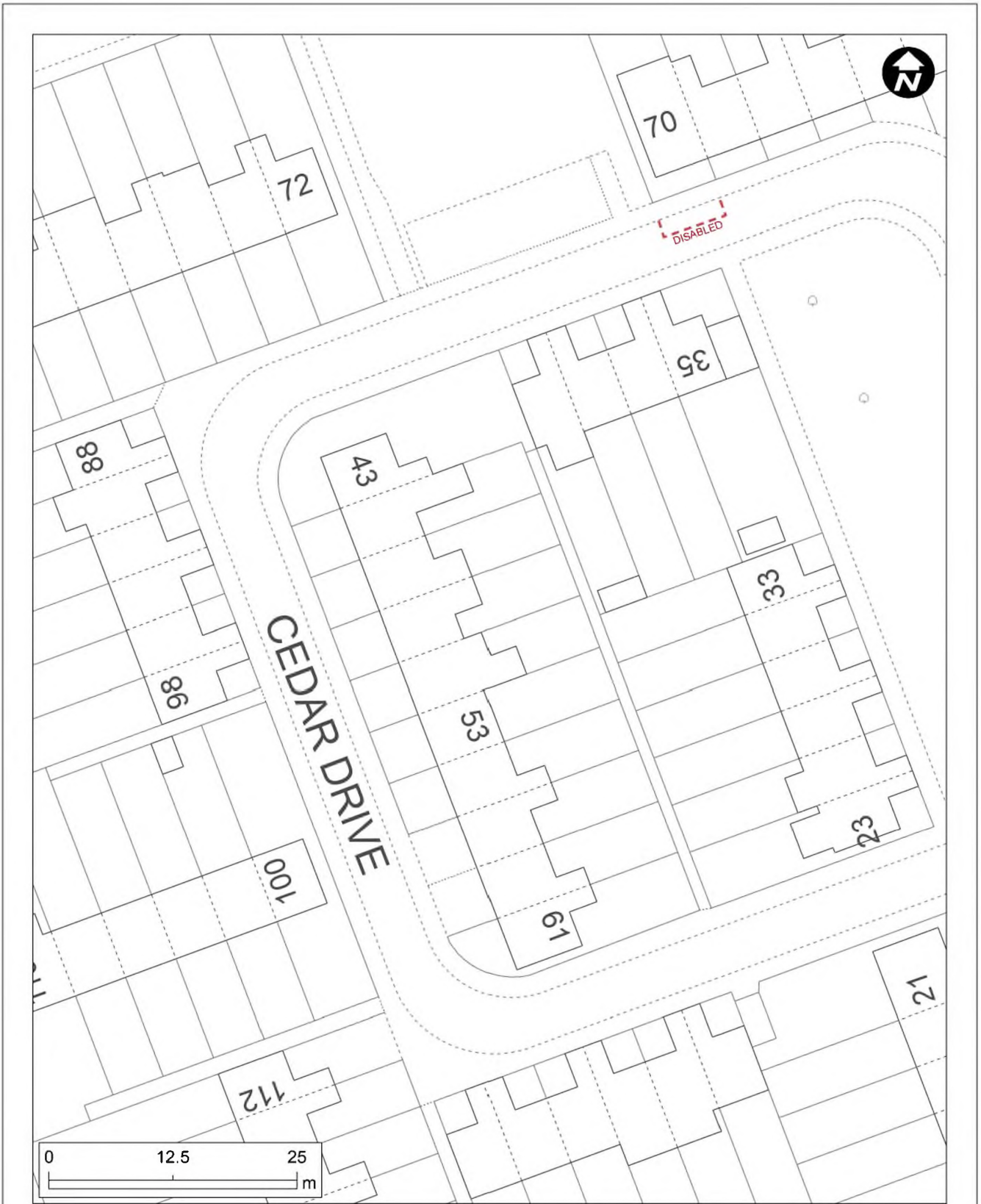
12.2 **Rail information**

12.3 **Aviation information**

13 **Press Release**

14 **Date of Next Meeting**

18 July 2022



© Crown copyright and database rights 2022
Ordnance Survey 100019428

PROPOSED PARKING BAY - CEDAR DRIVE, EDENBRIDGE

DO NOT SCALE

Scale: 1:500 @ A4
Date: June 2022

Any Aerial Imagery is © Copyright Getmapping PLC or
© Copyright Getmapping PLC and Bluesky Ltd

Map generated from: SDC GISMO
Produced by the GIS Team, Sevenoaks District Council

We are delighted to be sharing these plans with you at public consultation and there are a number of ways that you can get involved:

- Review the SIP documents and take part in our digital consultation questionnaire at the bottom of this page.
- Join us at our whole day in person 'Connecting the South East' event on Tuesday 5th July at G Live, Guildford. You can register your attendance online by visiting <https://www.connectingthesoutheast.com/>.
- Join us at one of our two online public webinars on Monday 11th July (10am - 11.30am) or Tuesday 12th July (6pm - 7.30pm).

Got a question? Please take a look at our FAQs document which may be able to help you. This can be found [here](#).

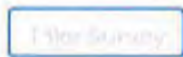
If you can't find what you are looking for, please let us know your question by using the 'Questions' tab below and we will get back to you as soon as possible.

If you would like any of the consultation materials in an alternative format, please contact our email address at tfse@eastsussex.gov.uk or call 0300 3309474. You can also write to us at Transport for the South East, County Hall, St. Anne's Crescent, Lewes, BN7 1UE.



Survey

This survey is designed to measure the levels of support for the Transport for the South East's (TfSE) proposed draft Strategic Investment Plan (SIP). This survey has been drafted to follow the same structure as the SIP document and we recommend that you use the link under the documents section of this page to open the SIP document in another browser window. This way it will easily be accessible to you as you complete the survey. Alternatively, hyperlinks to the relevant sections of the SIP have been made throughout for your ease.



Page last updated: 20 Jun 2022, 12:13 PM

STAY INFORMED

Parish Fault Report : Edenbridge, Sevenoaks

Enquiry Number : 638344

Outstanding : N **Enquiry Status :** Enquiry resolved
Customer Type : Member of Public
Subject : Blocked Drain/Gully
Site : CHURCH STREET
Location : Just outside the cemetery gates in Church Street., Edenbridge.
Service : Drainage and Flooding
Recorded Date : 27-May-2022 **Last Logged Date :** 27-May-2022
Response Date : **Completion Target :**

Enquiry Number : 638529

Outstanding : N **Enquiry Status :** Does not meet intervention criteria
Customer Type : Member of Public
Subject : Blocked Drain/Gully
Site : PLOUGH WALK
Location : Blocked drains (both side of the paved cut-through to Plough Walk, Edenbridge
Service : Drainage and Flooding
Recorded Date : 29-May-2022 **Last Logged Date :** 29-May-2022
Response Date : **Completion Target :**

Enquiry Number : 640589

Outstanding : N **Enquiry Status :** Error, Please contact WAMS Support
Customer Type : Member of Public
Subject : Blocked Drain/Gully
Site : MARSH GREEN ROAD
Location : 1, Cornwallis Gardens, Marsh Green Road, Marsh Green, Edenbridge, TN8 5QE
Service : Drainage and Flooding
Recorded Date : 13-Jun-2022 **Last Logged Date :** 13-Jun-2022
Response Date : **Completion Target :**

Enquiry Number : 632361

Outstanding : N **Enquiry Status :** Enquiry resolved
Customer Type : Member of Public
Subject : Operations & Others Emergency
Site : CROUCH HOUSE ROAD
Location : Crouch House Road Edenbridge kent - traffic lights stuck on green at location (both sets) CAD - 18-0276
Service : Emergency Response
Recorded Date : 18-Apr-2022 **Last Logged Date :** 19-Apr-2022
Response Date : **Completion Target :**

Parish Fault Report : Edenbridge, Sevenoaks

Enquiry Number : 636695

Outstanding : N **Enquiry Status :** Enquiry resolved
Customer Type : Member of Public
Subject : Mud/Material to Clear
Site : MAIN ROAD
Location : Pavement by No 1 the Row and the bus stop
Service : Footpaths/Pavements
Recorded Date : 18-May-2022 **Last Logged Date :** 18-May-2022
Response Date : **Completion Target :**

Enquiry Number : 637422

Outstanding : N **Enquiry Status :** Enquiry resolved
Customer Type : Member of Public
Subject : Needs Repair/Potholes etc.
Site : MAGPIE GREEN
Location : o/s 11
Service : Footpaths/Pavements
Recorded Date : 23-May-2022 **Last Logged Date :** 24-May-2022
Response Date : **Completion Target :**

Enquiry Number : 638198

Outstanding : Y **Enquiry Status :** Works being programmed
Customer Type : Member of Public
Subject : Damaged
Site : FARMSTEAD DRIVE
Location : The pavement in front of 1,2 and 3 Plough Walk is sinking and uneven, constituting a trip hazard
Service : Footpaths/Pavements
Recorded Date : 26-May-2022 **Last Logged Date :** 14-Jun-2022
Response Date : **Completion Target :** 09-Jun-2022

Enquiry Number : 638199

Outstanding : N **Enquiry Status :** Enquiry resolved
Customer Type : Member of Public
Subject : Damaged
Site : ROWFIELD
Location : Steps outside number 4 Rowfield have loose, wobbly bricks - could cause an injury.
Service : Footpaths/Pavements
Recorded Date : 26-May-2022 **Last Logged Date :** 15-Jun-2022
Response Date : **Completion Target :**

Parish Fault Report : Edenbridge, Sevenoaks

Enquiry Number : 638201

Outstanding : N **Enquiry Status :** Enquiry resolved
Customer Type : Member of Public
Subject : Damaged
Site : HARROW CLOSE
Location : Paving in a poor state.
Service : Footpaths/Pavements
Recorded Date : 26-May-2022 **Last Logged Date :** 08-Jun-2022
Response Date : **Completion Target :**

Enquiry Number : 638209

Outstanding : N **Enquiry Status :** Enquiry resolved
Customer Type : Member of Public
Subject : Damaged
Site : PLOVER CLOSE
Location : Footpath is uneven and some slabs have a different surface from the others. These get very slippery when wet. Trip and fall hazard.
Service : Footpaths/Pavements
Recorded Date : 26-May-2022 **Last Logged Date :** 15-Jun-2022
Response Date : **Completion Target :**

Enquiry Number : 638205

Outstanding : Y **Enquiry Status :** Works being programmed
Customer Type : Member of Public
Subject : Damaged
Site : STACKFIELD
Location : The pavement outside 13 Stackfields is uneven and a trip hazard.
Service : Footpaths/Pavements
Recorded Date : 26-May-2022 **Last Logged Date :** 14-Jun-2022
Response Date : **Completion Target :** 09-Jun-2022

Enquiry Number : 638200

Outstanding : N **Enquiry Status :** Enquiry resolved
Customer Type : Member of Public
Subject : Manhole/Drain Cover Problem
Site : HARROW CLOSE
Location : Inspection chamber covers are located in the paved areas. The paving has settled and sunk, leaving the chamber covers raised. Trip hazard.
Service : Footpaths/Pavements
Recorded Date : 26-May-2022 **Last Logged Date :** 08-Jun-2022
Response Date : **Completion Target :**

Parish Fault Report : Edenbridge, Sevenoaks

Enquiry Number : 632747

Outstanding : N **Enquiry Status :** Enquiry resolved
Customer Type : Member of Public
Subject : Obstruction to cway/ fway
Site : FIELD DRIVE
Location : The vegetation , mainly ivy, is right across the footpath at the side if this privately owned house. It is the only way I can walk without going in the road. I use one or two crutches depending on my mobility and the crutch gets caught up in it. My
Service : Hedge
Recorded Date : 20-Apr-2022 **Last Logged Date :** 24-May-2022
Response Date : **Completion Target :**

Enquiry Number : 635670

Outstanding : N **Enquiry Status :** Enquiry attended - more work required
Customer Type : Member of Public
Subject : Obstruction to cway/ fway
Site : MAIN ROAD
Location : Hedge is partially blocking the footpath so pedestrians have to lean into the road to get past and are then at risk of being clipped by passing vehicles wing mirrors.
Service : Hedge
Recorded Date : 10-May-2022 **Last Logged Date :** 16-Jun-2022
Response Date : 19-Jul-2022 **Completion Target :**

Enquiry Number : 635908

Outstanding : N **Enquiry Status :** Enquiry resolved
Customer Type : Member of Public
Subject : Obstruction to cway/ fway
Site : CROUCH HOUSE ROAD
Location : Hedge on the right of Stangrove road. Turning right on Crouch House road.
Service : Hedge
Recorded Date : 12-May-2022 **Last Logged Date :** 12-May-2022
Response Date : **Completion Target :**

Parish Fault Report : Edenbridge, Sevenoaks

Enquiry Number : 60001777

Outstanding : N **Enquiry Status :** Enquiry resolved
Customer Type : KCC Staff
Subject : Pothole On The Road
Site : FOUR ELMS ROAD
Location : Under rail bridge.
Service : Potholes
Recorded Date : 20-Apr-2022 **Last Logged Date :** 22-Apr-2022
Response Date : **Completion Target :**

Enquiry Number : 60001849

Outstanding : N **Enquiry Status :** Enquiry resolved
Customer Type : KCC Staff
Subject : Pothole On The Road
Site : NEWHOUSE FARM LANE
Location : 1st bend
Service : Potholes
Recorded Date : 28-Apr-2022 **Last Logged Date :** 29-Apr-2022
Response Date : **Completion Target :**

Enquiry Number : 60001850

Outstanding : N **Enquiry Status :** Enquiry resolved
Customer Type : KCC Staff
Subject : Pothole On The Road
Site : NEWHOUSE FARM LANE
Location : On bend, as plotted.
Service : Potholes
Recorded Date : 28-Apr-2022 **Last Logged Date :** 29-Apr-2022
Response Date : **Completion Target :**

Enquiry Number : 60001881

Outstanding : N **Enquiry Status :** Enquiry resolved
Customer Type : KCC Staff
Subject : Pothole On The Road
Site : HOLE LANE
Location : Os gaywood cottages.
Service : Potholes
Recorded Date : 04-May-2022 **Last Logged Date :** 13-Jun-2022
Response Date : **Completion Target :**

Parish Fault Report : Edenbridge, Sevenoaks

Enquiry Number : 636055

Outstanding : N **Enquiry Status :** Enquiry resolved
Customer Type : Member of Public
Subject : Information Required
Site : SPRINGFIELD ROAD
Location : O/s number 42 and 55
Service : Resurfacing
Recorded Date : 13-May-2022 **Last Logged Date :** 31-May-2022
Response Date : **Completion Target :**

Enquiry Number : 632766

Outstanding : N **Enquiry Status :** Enquiry resolved
Customer Type : Member of Public
Subject : Material/Obstruction on Road
Site : MAIN ROAD
Location : Rubbish on the road
Service : Road/Carriageway
Recorded Date : 20-Apr-2022 **Last Logged Date :** 21-Apr-2022
Response Date : **Completion Target :**

Enquiry Number : 635818

Outstanding : N **Enquiry Status :** Enquiry resolved
Customer Type : Member of Public
Subject : Material/Obstruction on Road
Site : HIGH STREET
Location : Location: Easting/Northing: 544363/146258 (51.197307, 0.064775) Nearest road to the pin placed on the map (automatically generated by Bing Maps): 44 High Street, Edenbridge, TN8 5AJ Nearest postcode to the pin placed on the map (automatically gener
Service : Road/Carriageway
Recorded Date : 11-May-2022 **Last Logged Date :** 17-May-2022
Response Date : **Completion Target :**

Enquiry Number : 636114

Outstanding : N **Enquiry Status :** Enquiry resolved
Customer Type : Member of Public
Subject : Road Damaged By 3rd Party
Site : OAK VIEW
Location : O/s 19/17 on road.
Service : Road/Carriageway
Recorded Date : 13-May-2022 **Last Logged Date :** 15-Jun-2022
Response Date : **Completion Target :**

Parish Fault Report : Edenbridge, Sevenoaks

Enquiry Number : 40202148

Outstanding : N **Enquiry Status :** Enquiry resolved
Customer Type : County Councillor
Subject : Road/Traffic Damaged/Missing
Site : MONT ST AIGNAN WAY
Location : Mont St Aignan Way JW Station Road on railings
Service : Signs & Name Plates
Recorded Date : 20-Apr-2022 **Last Logged Date :** 20-Apr-2022
Response Date : **Completion Target :**

Enquiry Number : 40202149

Outstanding : N **Enquiry Status :** Enquiry resolved
Customer Type : County Councillor
Subject : Road/Traffic Damaged/Missing
Site : FOUR ELMS ROAD
Location : Just as you coe into Edenbridge Edenbridge Town sign near 40mph speed limit
Service : Signs & Name Plates
Recorded Date : 20-Apr-2022 **Last Logged Date :** 20-Apr-2022
Response Date : **Completion Target :**

Enquiry Number : 631190

Outstanding : N **Enquiry Status :** Enquiry resolved
Customer Type : Member of Public
Subject : Not Working
Site : NORMAN COURT
Location : Norman Court Carpark
Service : Street Lighting
Recorded Date : 08-Apr-2022 **Last Logged Date :** 08-Apr-2022
Response Date : **Completion Target :**

Enquiry Number : 631191

Outstanding : N **Enquiry Status :** Enquiry resolved
Customer Type : Member of Public
Subject : Not Working
Site : MONT ST AIGNAN WAY
Location : Entrance To Park via Norman Court TN8 5HX Carpark Street lighting Number 218
Service : Street Lighting
Recorded Date : 08-Apr-2022 **Last Logged Date :** 08-Apr-2022
Response Date : **Completion Target :**
